

App.lag

App.lag | Modell... | Utforsk... | Vinduli...

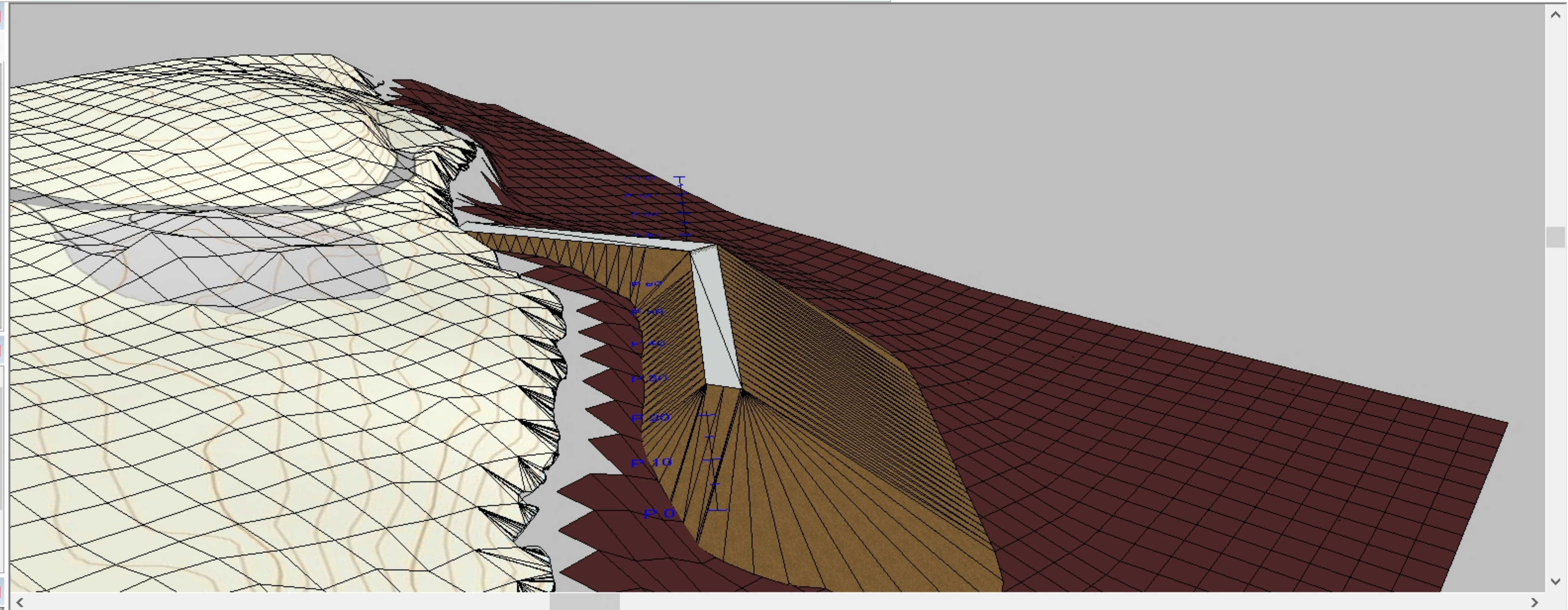
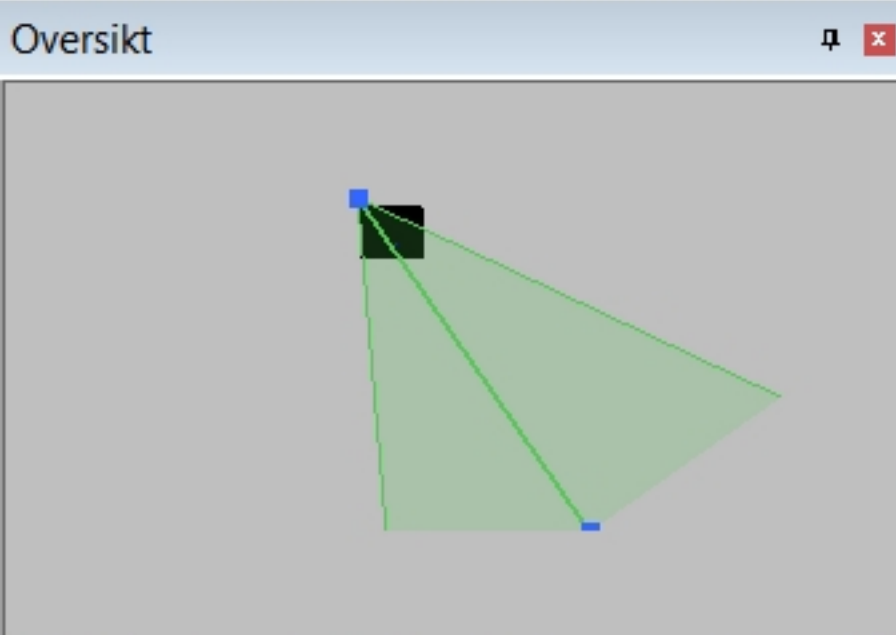
Vis App.lag

- *ModellPresentasjon
- Triangulert sjøbotn_2
- 1 *Landdata
- 2 *Triangulert sjøbotn-just 0,55
- 1 WMS_GateKeeper
- Molo
- Terrengform45
- Kyst45
- Bygningsmessige_anlegg45

Kommandoliste

Kommando


- 1 \$\$
- 2 Sollys (Innfallsvinkel: 215)
- 3 Excavation(*Molo.efi)
- 4 LineDef(*Molo.sfi)
- 5 LineAnnotation(*Molo.sfi)
- 6 MapView(Kris4V01)



Linjer (0/0/0)

Linjer (0/0/0) | Tekster (0/0/0) | Punkter (0/0/0) | Punktsky/Triangelnett (0/0/0) | Polygoner (0/0/0)

Id	3D	Lukket	#punkt	Høyde	Lengde	3D-lengde	Areal



32-1-509-232-17 558640.038 m 7117879.855 m TH: -99999 m 0 m